








	8.	Merge onto CA-91 E/Riverside Fwy E via EXIT 39A toward Riverside.	10.1 mi
	9.	Merge onto I-15 S via EXIT 51 toward San Diego.	38.1 mi
	10.	Take the CA-79 S exit, EXIT 58, toward Indio.	0.2 mi
	11.	Keep left to take the ramp toward Warner Springs/Indio/Pechanga Indian Reservation.	0.03 mi
	12.	Turn left onto CA-79/Temecula Pkwy. Continue to follow CA-79. <i>ARCO - Temecula - 41289 is on the corner</i>	41.2 mi
	13.	Turn left onto County Hwy-2/County Hwy- S2/San Felipe Rd. <i>until Hwy-2 is 0.2 miles past San Felipe Rd</i> <i>If you reach Montague Rd, you've gone about 1.7 miles too far</i>	4.7 mi
	14.	Turn left onto Montezuma Valley Rd/County Hwy-S22. <i>If you reach San Felipe Way, you've gone about 0.8 miles too far</i>	17.4 mi
	15.	Turn right onto Palm Canyon Dr/County Hwy-S22.	1.4 mi
	16.	Enter next roundabout and take the 2nd exit onto Borrego Springs Rd/County Hwy-S3.	0.7 mi
	17.	2771 BORREGO SPRINGS RD is on left. <i>Your destination is 0.1 miles past T Anchor Dr if you reach Weather Vane Dr you've gone a little too far</i>	

